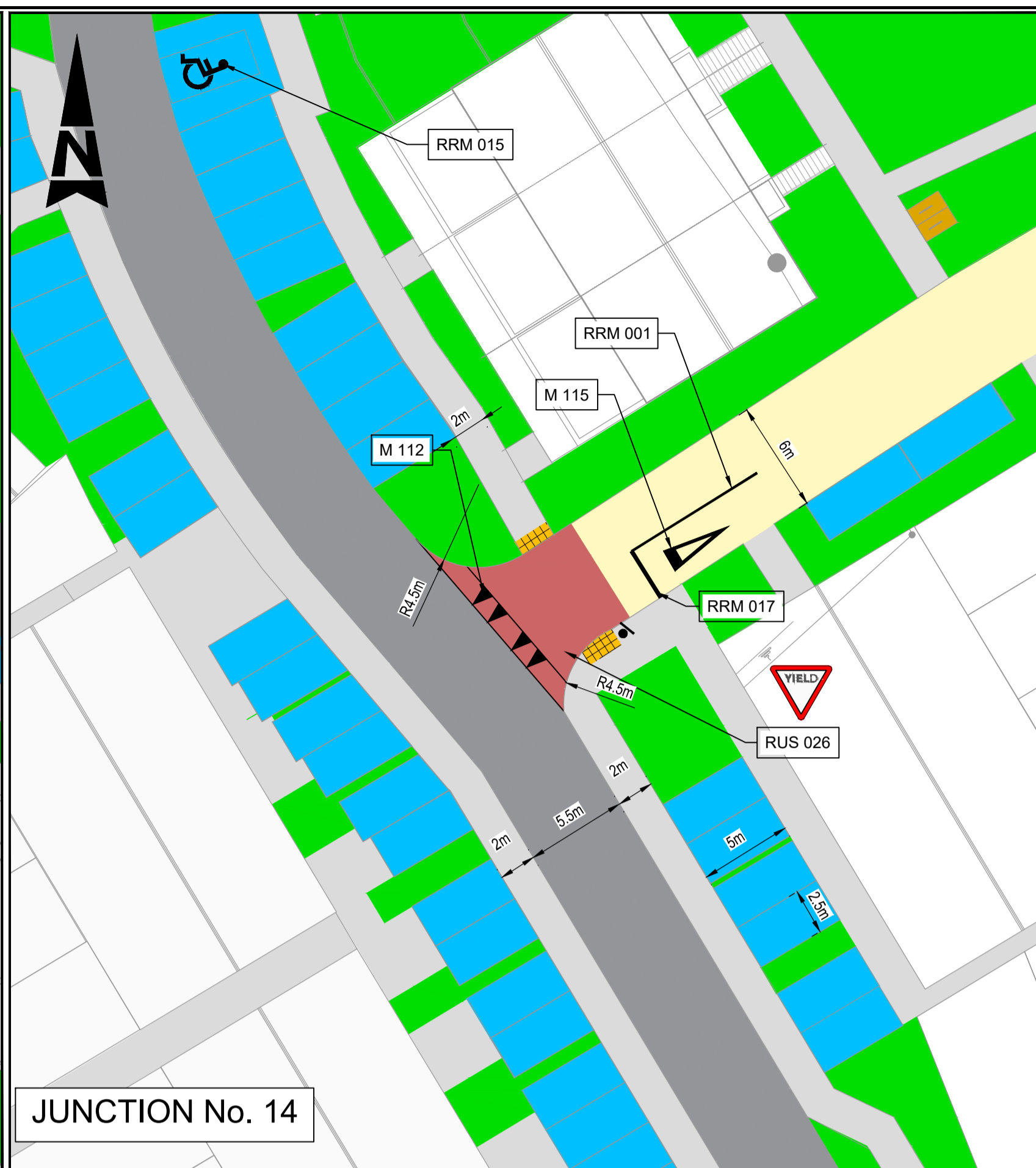
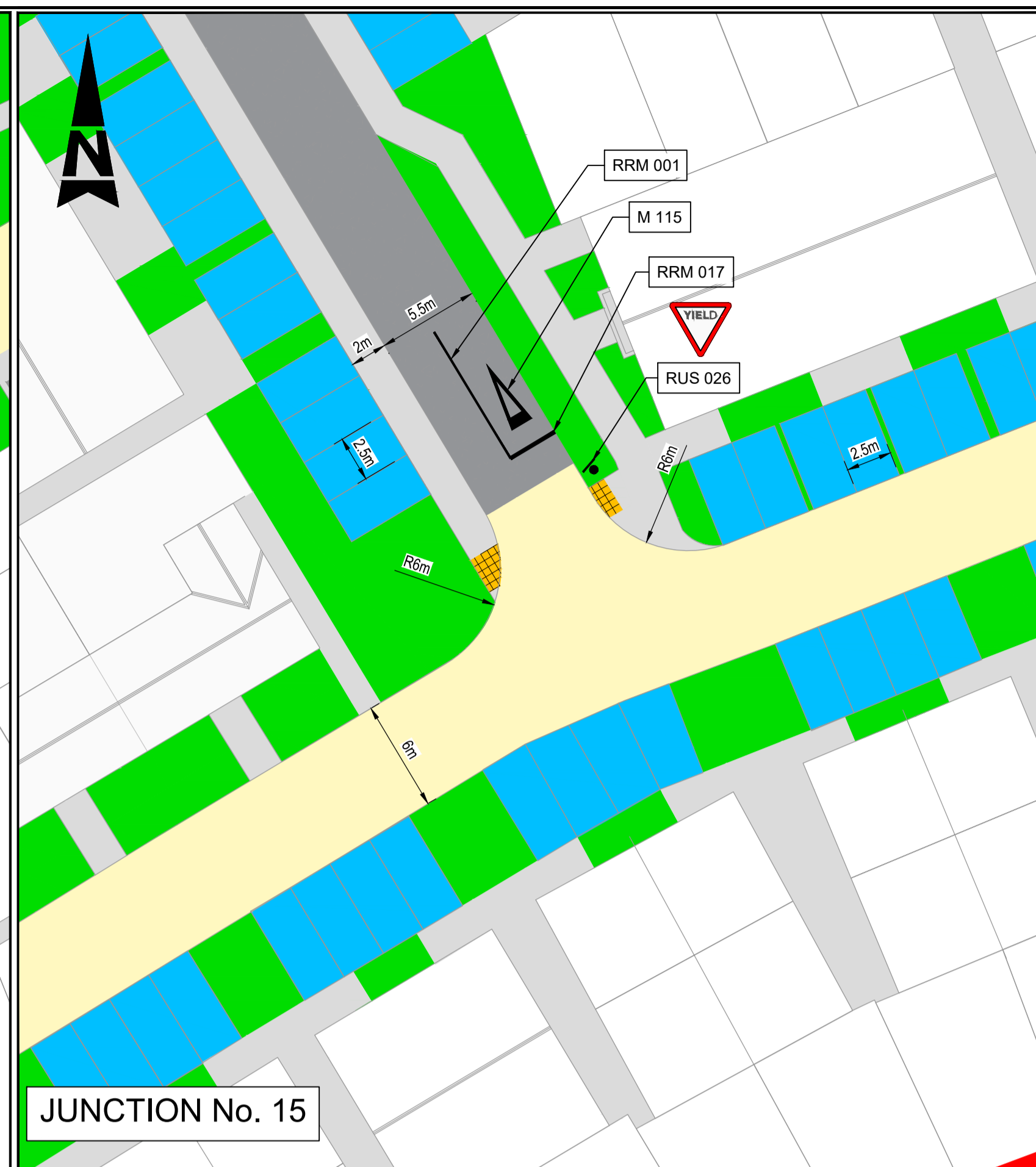


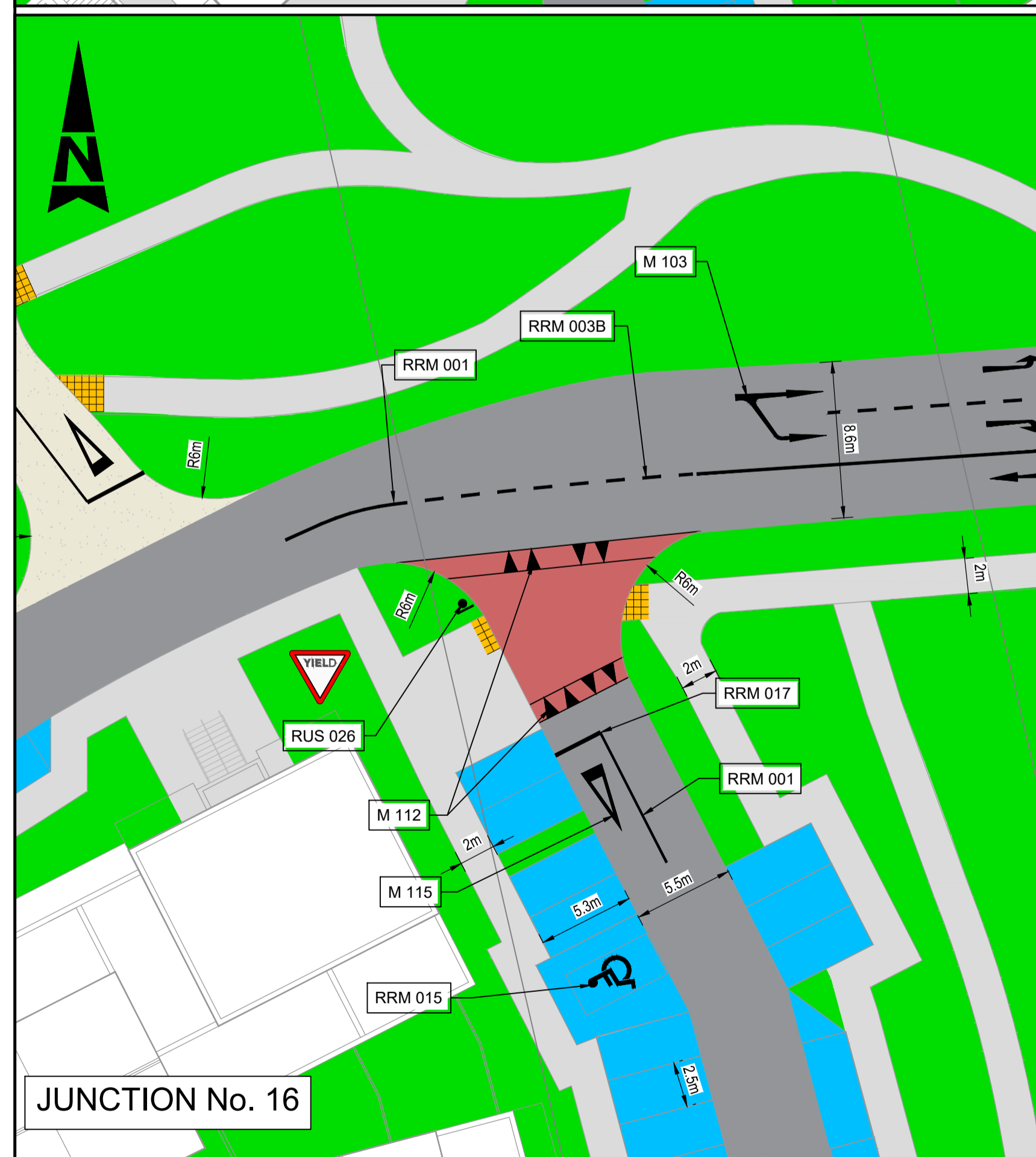
JUNCTION No. 13



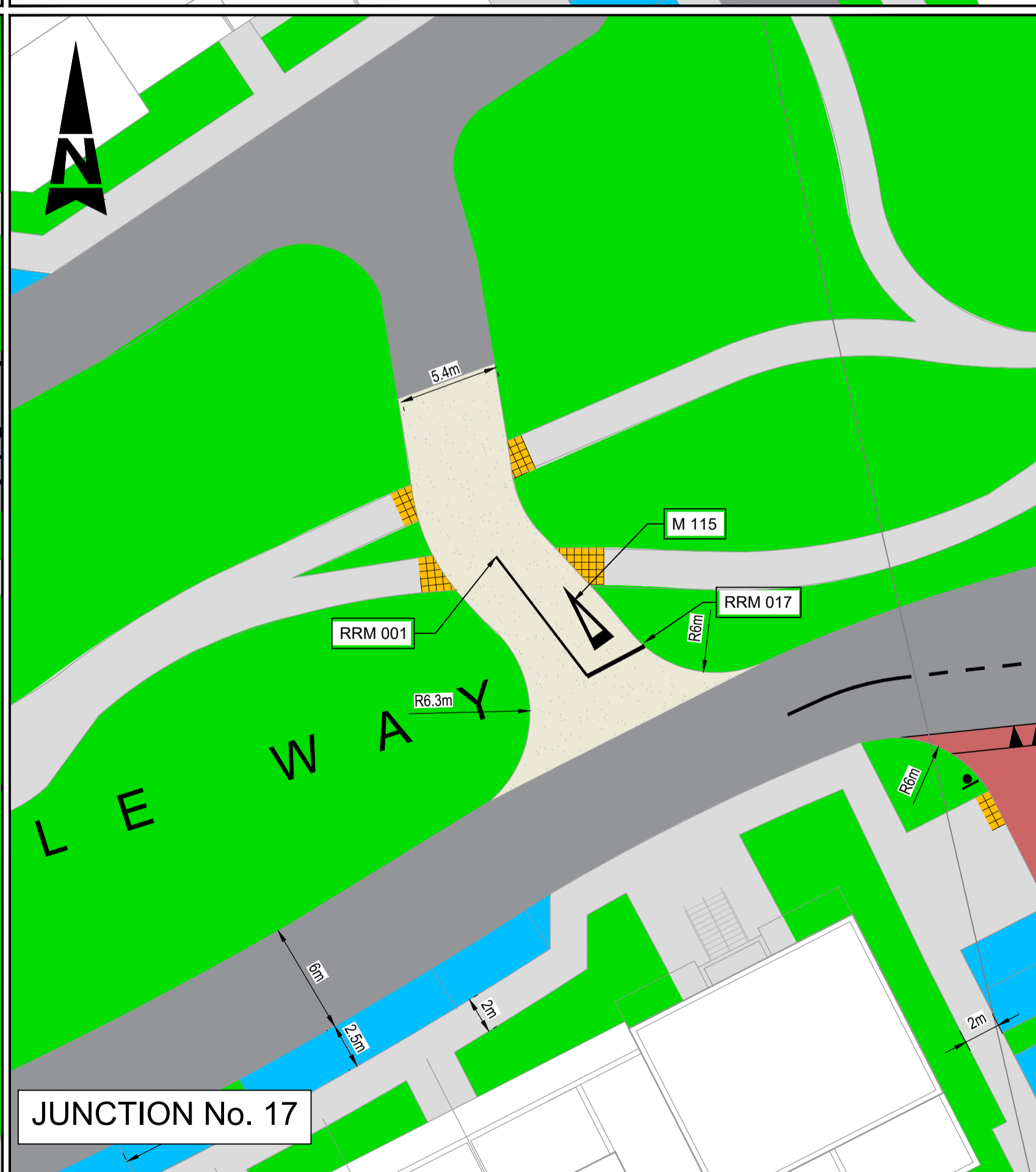
JUNCTION No. 14



JUNCTION No. 15



JUNCTION No. 16



JUNCTION No. 17

- GENERAL NOTES**
1. ALL DIMENSIONS ARE IN MILLIMETRES UNLESS NOTED OTHERWISE
 2. ONLY WRITTEN DIMENSIONS SHALL BE USED. NO DIMENSIONS SHALL BE SCALED FROM THE DRAWINGS
 3. ALL LEVELS ARE IN METRES AND ARE TO MALIN HEAD DATUM
 4. ALL COORDINATES ARE IN METRES AND ARE TO IRISH TRANSVERSE MERCATOR
 5. DRAWINGS ARE TO BE READ IN CONJUNCTION WITH THE SPECIFICATION
- LEGEND:**
- SITE BOUNDARY
 - LANDS IN OWNERSHIP OF THE APPLICANT
 - PROPOSED NATURAL WALL
 - PROPOSED FOOTPATH
 - PROPOSED CARRIAGEWAY
 - PROPOSED SHARE SURFACE TREATMENT
 - UNCONTROLLED PEDESTRIAN CROSSING
 - PROPOSED RAISED TABLE AT JUNCTIONS
 - PROPOSED RAISED TABLE
 - PROPOSED SURFACE BEIGE ROAD
 - PROPOSED PARKING SPACES
 - CYCLE PARKING - BIN AREA
 - SHEFFIELD STAND CYCLE PARKING
 - PROPOSED SUBSTATION
 - PROPOSED LANDSCAPE AREA (REFER TO LANDSCAPE DRAWING)
 - PROPOSED ROAD SIGN

A1

DO NOT SCALE

Plotted by: ycomacho

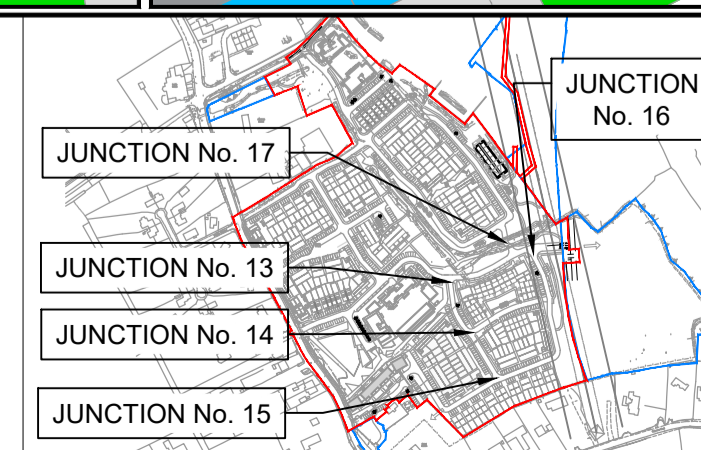
Date: Jun 15, 2022 - 4:42pm

File: 5158632_HTR_DR_02_0107.dwg

© ORDNANCE SURVEY IRELAND LICENSE NR. AR 0082521. ORDNANCE SURVEY IRELAND & GOVERNMENT OF IRELAND

ATKINS WILL NOT BE HELD LIABLE FOR THE USE OF THIS DATA ON ANY PROJECT OTHER THAN THE PROJECT: LANDS AT WAYSIDE KILTERNAN DUBLIN 18

Risk Level	X	Atkins Base Line - Low Risk
		Atkins Sensitive - Medium Risk
		Atkins Private - High Risk
		Client Critical - Already Marked



Rev	Description	By	Date	Chk'd	Rev'd	Auth
1	PLANNING	YC	13.06.22	PF	PF	KB
0	PLANNING	YC	09.05.22	PF	PF	KB

ATKINS
Member of the SNC-Lavalin Group

Atkins House, 150-155 Ainslie Business Park, Swords, Co. Dublin
Tel (+353) 01 810 8000 Fax (+353) 01 810 8001

Unit 2B, 2200 Cork Airport Business Park, Cork
Tel (+353) 021 429 0300 Fax (+353) 021 429 0360

1st Floor Technology House Parkmore Technology Park, Galway
Tel (+353) 091 786 050 Fax (+353) 091 779 830

Client	LISCOVE LIMITED
Project	LANDS AT WAYSIDE KILTERNAN DUBLIN 18

Purpose	PLANNING
Title	KILTERNAN VILLAGE SHD JUNCTION LAYOUT SHEET 3 OF 3
Original Scale	1:250 at A1
Drawn	YC
Checked	PF
Reviewed	PF
Authorised	KB
Date	09.05.22
Date	09.05.22
Date	09.05.22
Date	09.05.22
Status	P
Drawing Number	5158632 / HTR / DR / 02 / 0107
Rev	1