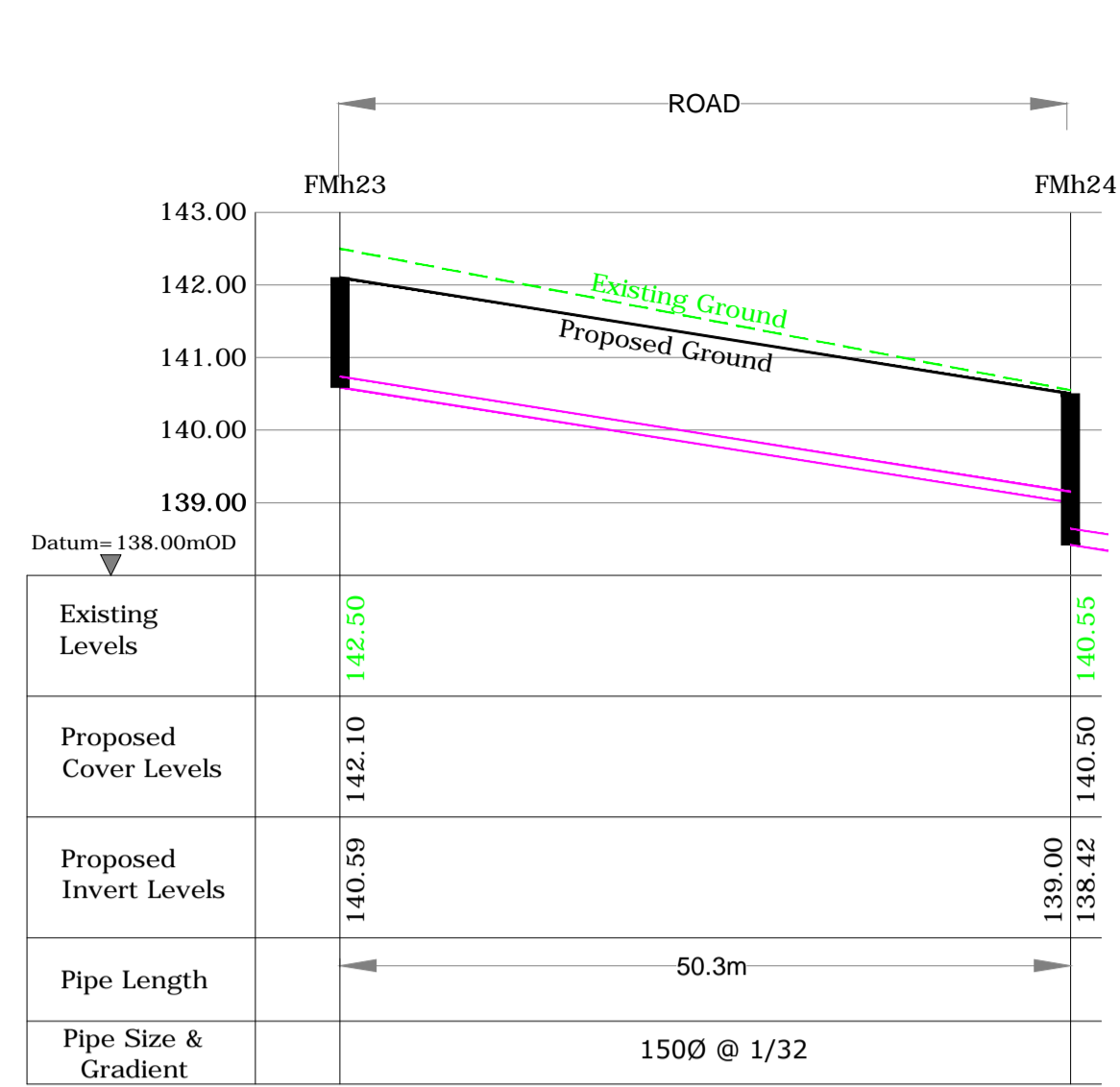
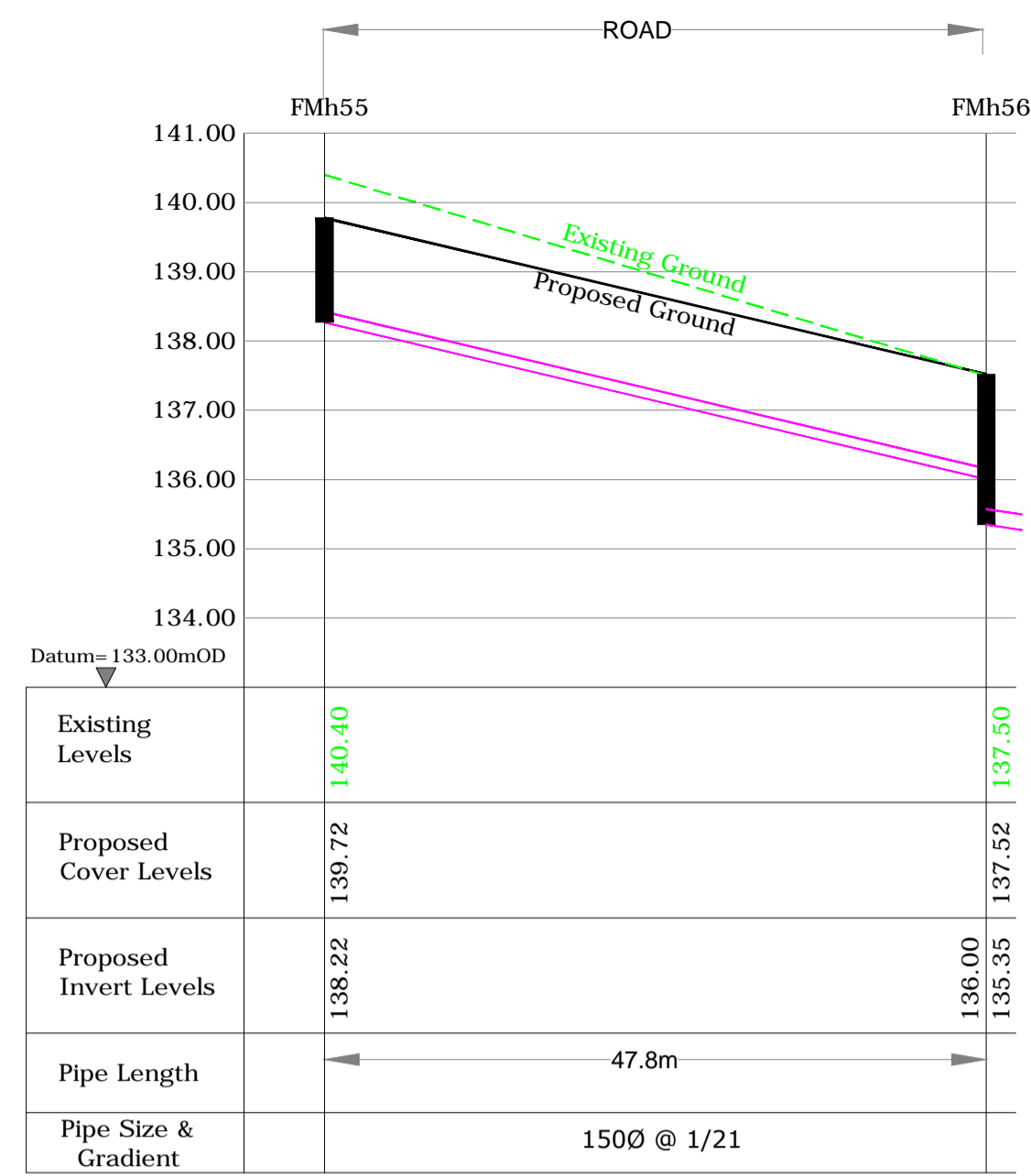


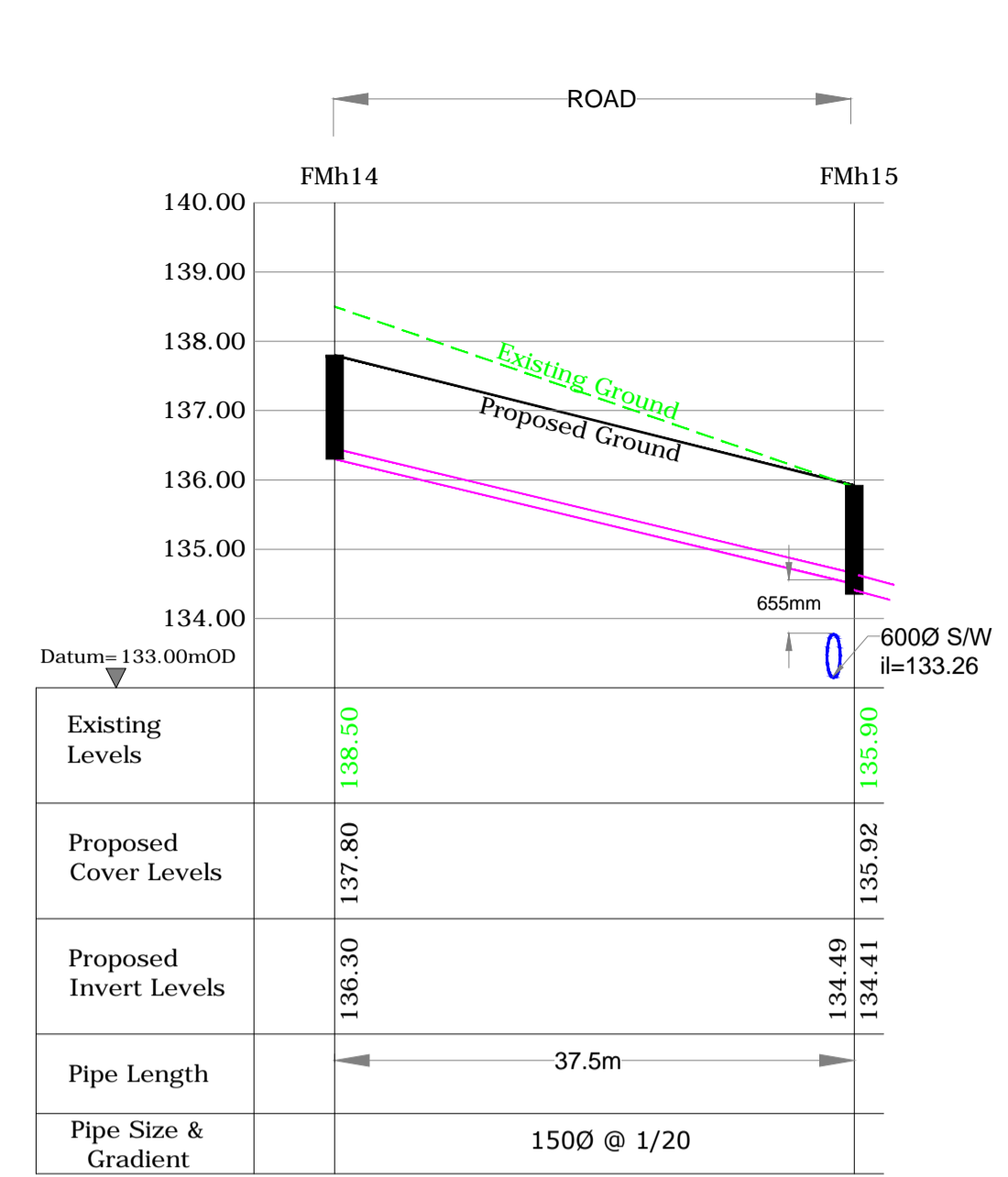
**Foul Longitudinal Section
FMh19 to FMh20**
Vertical Scale 1:100
Horizontal Scale 1:500



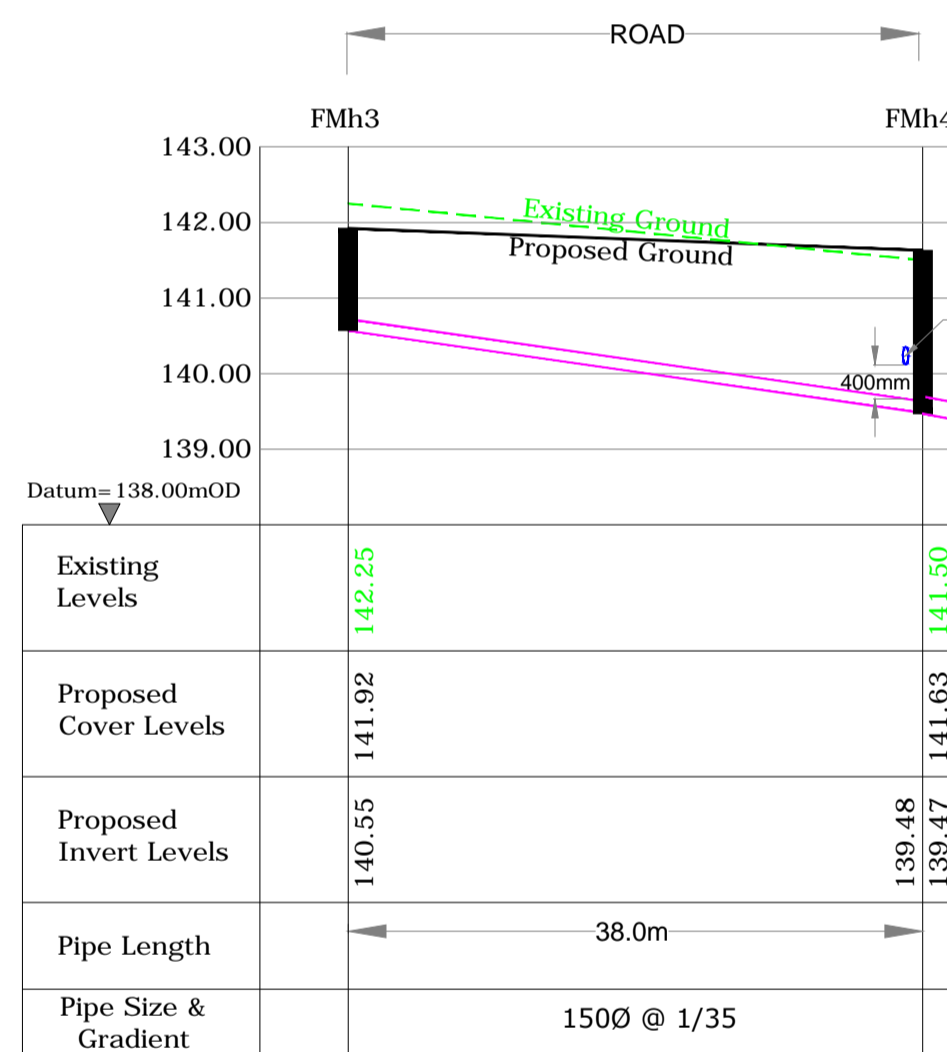
**Foul Longitudinal Section
FMh23 to FMh24**
Vertical Scale 1:100
Horizontal Scale 1:500



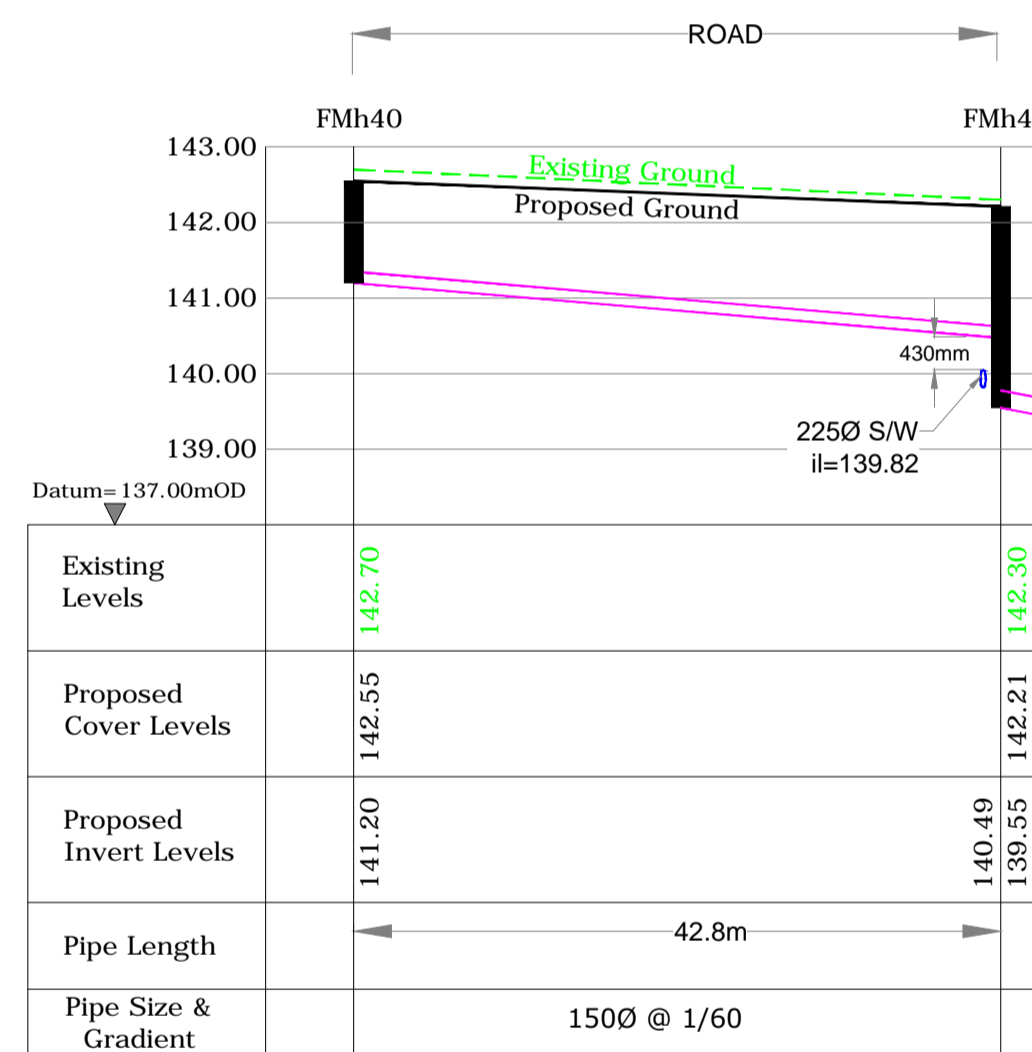
**Foul Longitudinal Section
FMh55 to FMh56**
Vertical Scale 1:100
Horizontal Scale 1:500



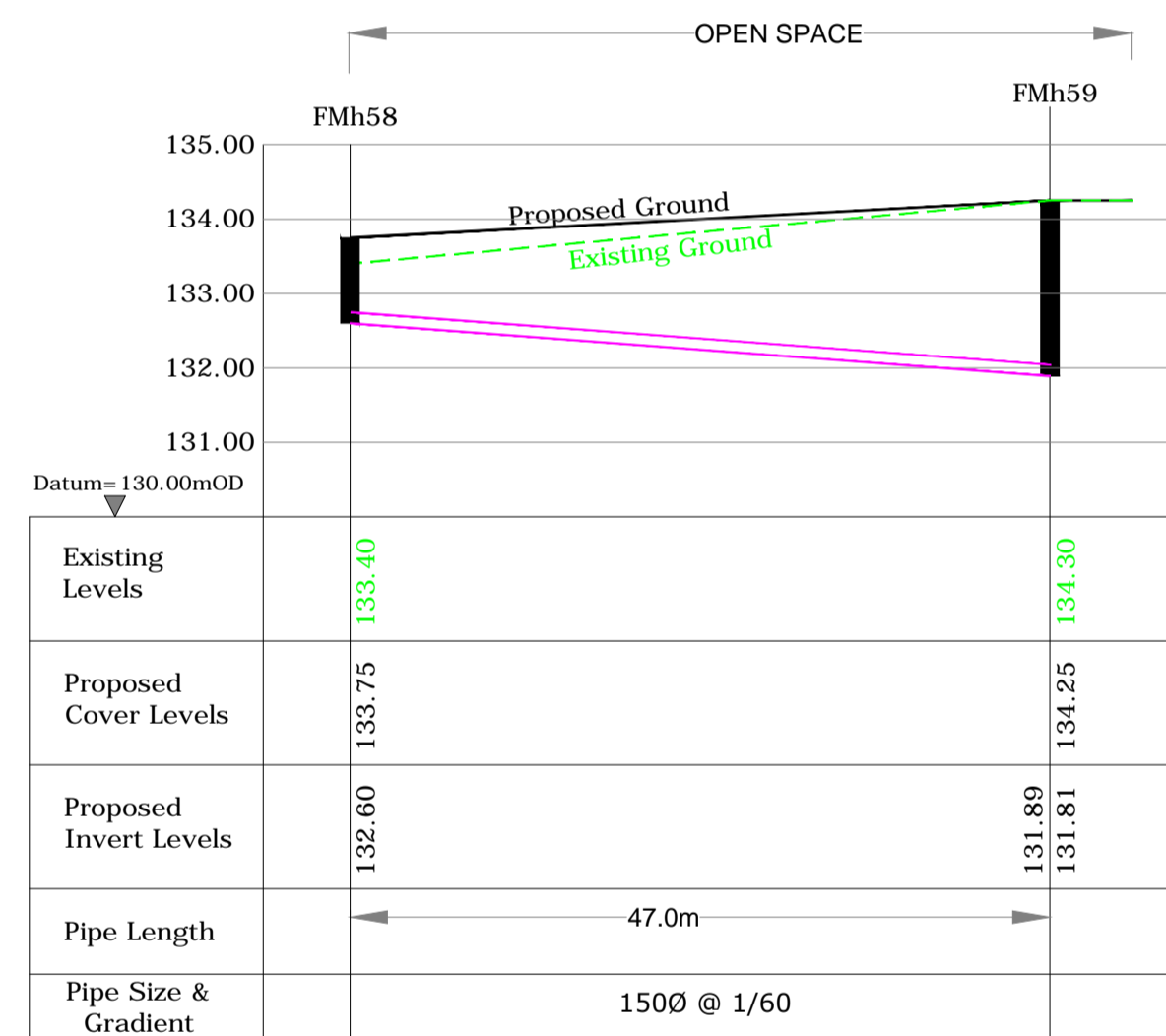
**Foul Longitudinal Section
FMh14 to FMh15**
Vertical Scale 1:100
Horizontal Scale 1:500



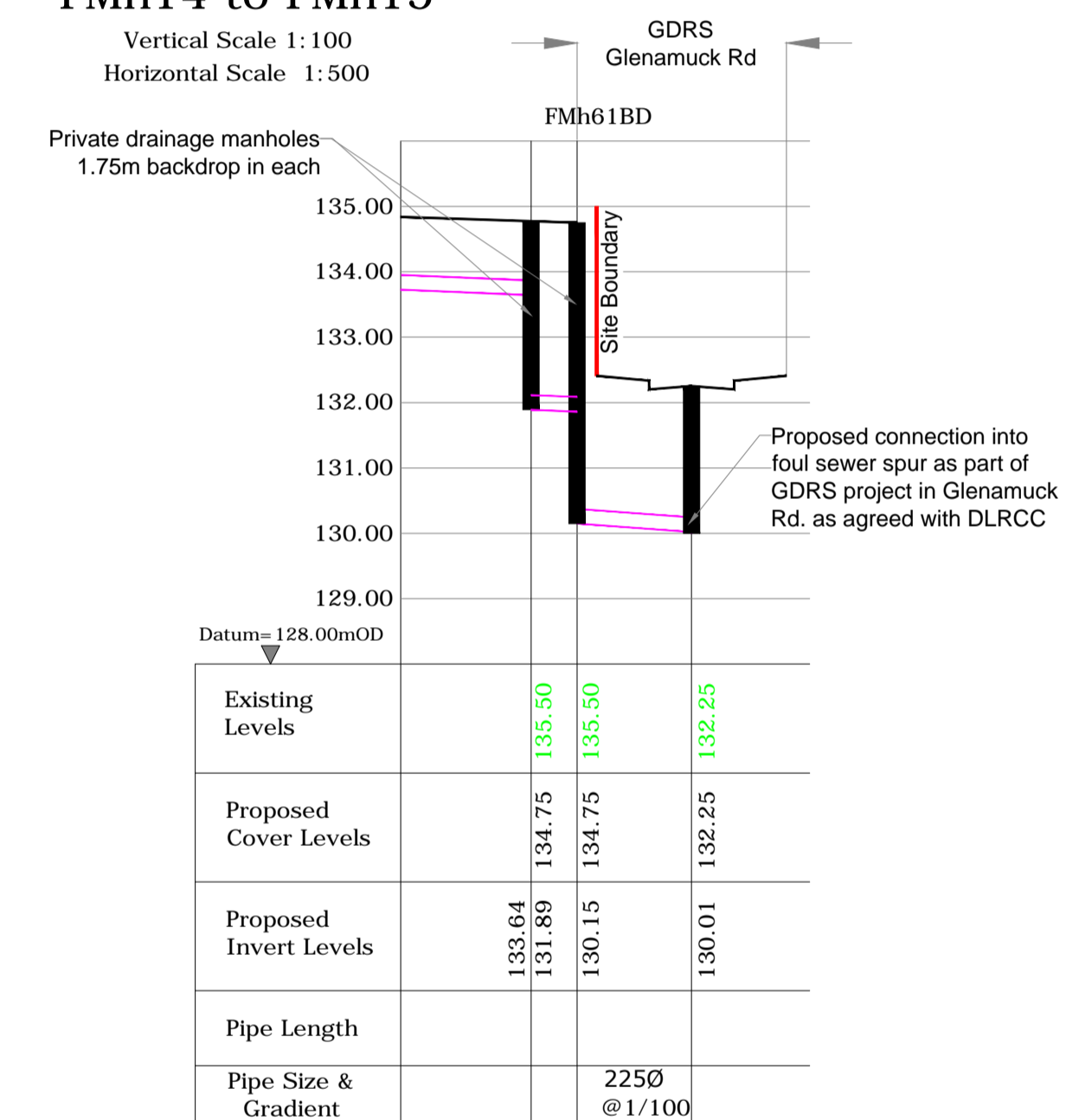
**Foul Longitudinal Section
FMh3 to FMh4**
Vertical Scale 1:100
Horizontal Scale 1:500



**Foul Longitudinal Section
FMh40 to FMh41**
Vertical Scale 1:100
Horizontal Scale 1:500



**Foul Longitudinal Section
FMh58 to FMh59**
Vertical Scale 1:100
Horizontal Scale 1:500



**Foul Longitudinal Section
FMh61BD to Outfall**
Vertical Scale 1:100
Horizontal Scale 1:500

- Notes:**
1. Read this drawing in conjunction with all other relevant Engineers and Architects drawings.
 2. Do not scale this drawing, use only written dimensions.
 3. Do not set out from this drawing unless specifically confirmed by the Engineers beforehand.
 4. All levels shown are to Main Head datum (mOD).
 5. The contractor is to check all service connections before commencing any site development works.
 6. The Engineer is to be informed of discrepancies that may arise before the contractor commences any site development works, if in doubt - ask!
 7. Manhole details and materials specification to comply Irish Water Wastewater Infrastructure Standard Details document and Code of Practice.
 8. Foul gravity sewers to be concrete in accordance with IW CoP section 3.13.
 9. Refer also to the Manhole details drawing provided for further information.
 10. Where cover to pipes is less than 1.2m in roads, 1.0m in public areas and 0.9m in grassed/landscaped areas, surround the pipe 150mm of concrete.

THIS PLANNING DRAWING HAS BEEN APPROVED BY IRISH WATER CDS SECTION

REFER TO Dwg.No: 2104/06-07 FOR PLAN ALIGNMENT OF FOUL SEWER SHOWN ON THIS DRAWING

REV	DATE	DESCRIPTION
ROGER MULLARKEY & ASSOCIATES Consulting Structural and Civil Engineers		
Duncreevan, Kilcock, Co.Kildare Tel: +353 1 610 3755 Mob: +353 87 232 4917 E-mail: info@rmullarkey.ie www.rmullarkey.ie		
Project		
KILTERNAN VILLAGE SHD		
Drawing Title		Architect
FOUL LONGITUDINAL SECTIONS- Sheet 4		MCORM Architects
Date	Drawn By	Scales
Oct '21	RM	As Shown @A1
Dwg.No.	Stage	Rev
2104/30	PLANNING	