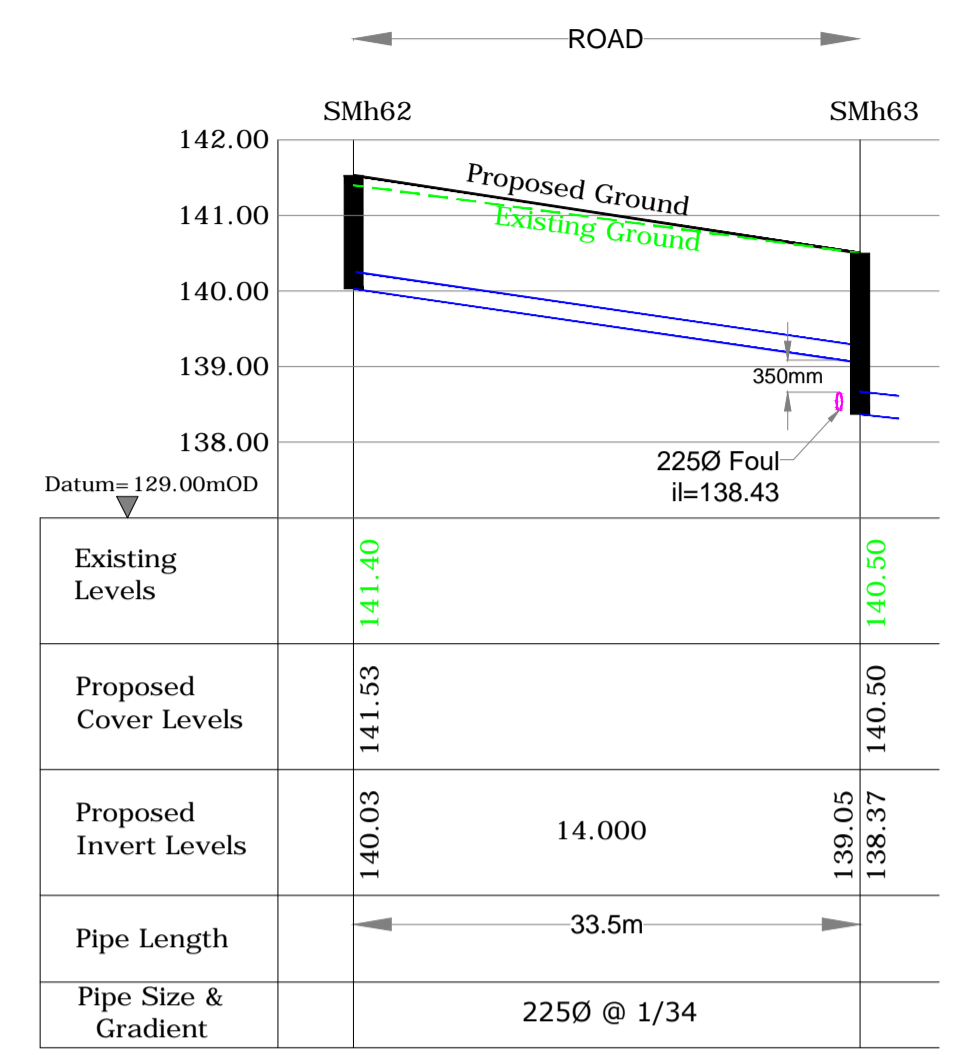
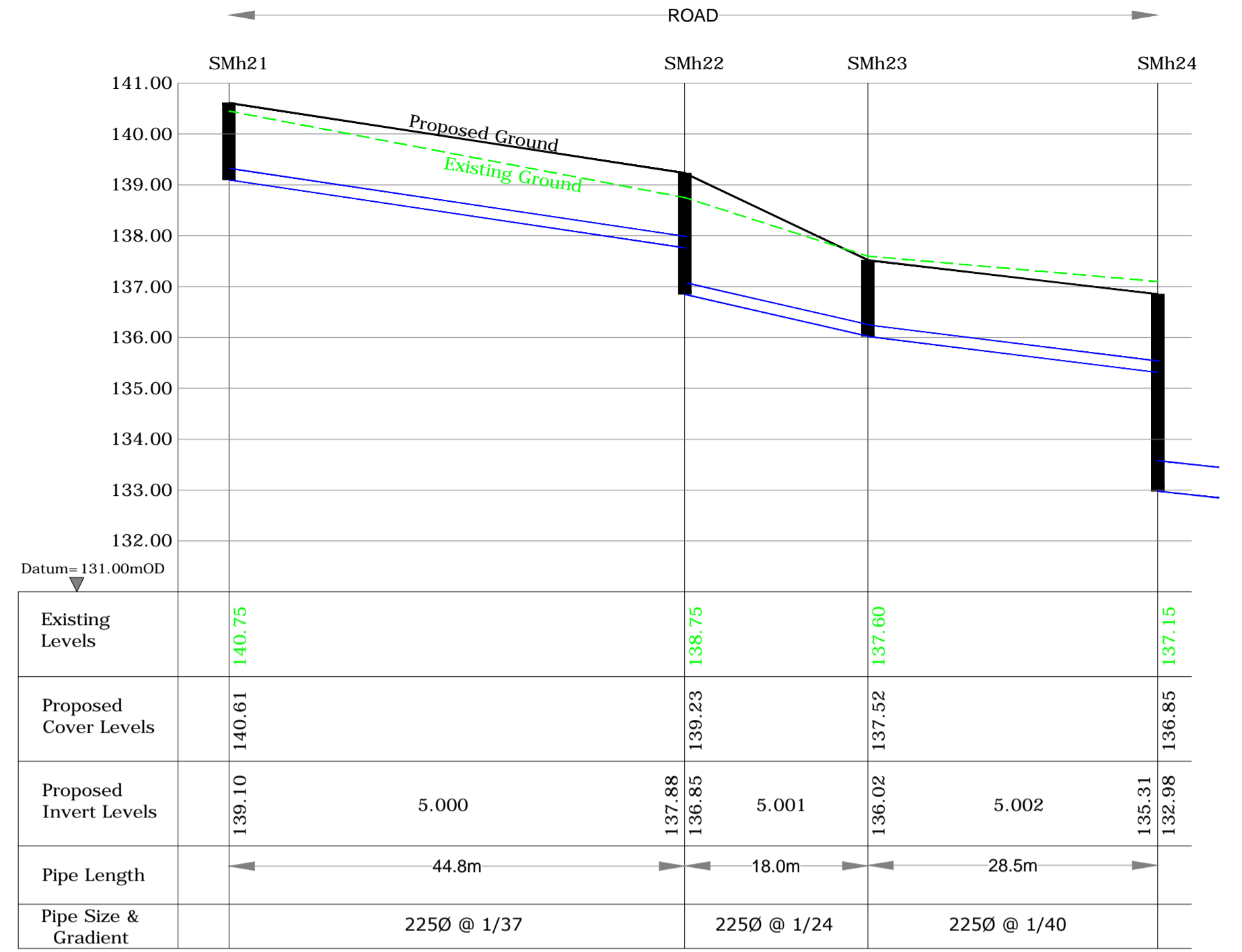


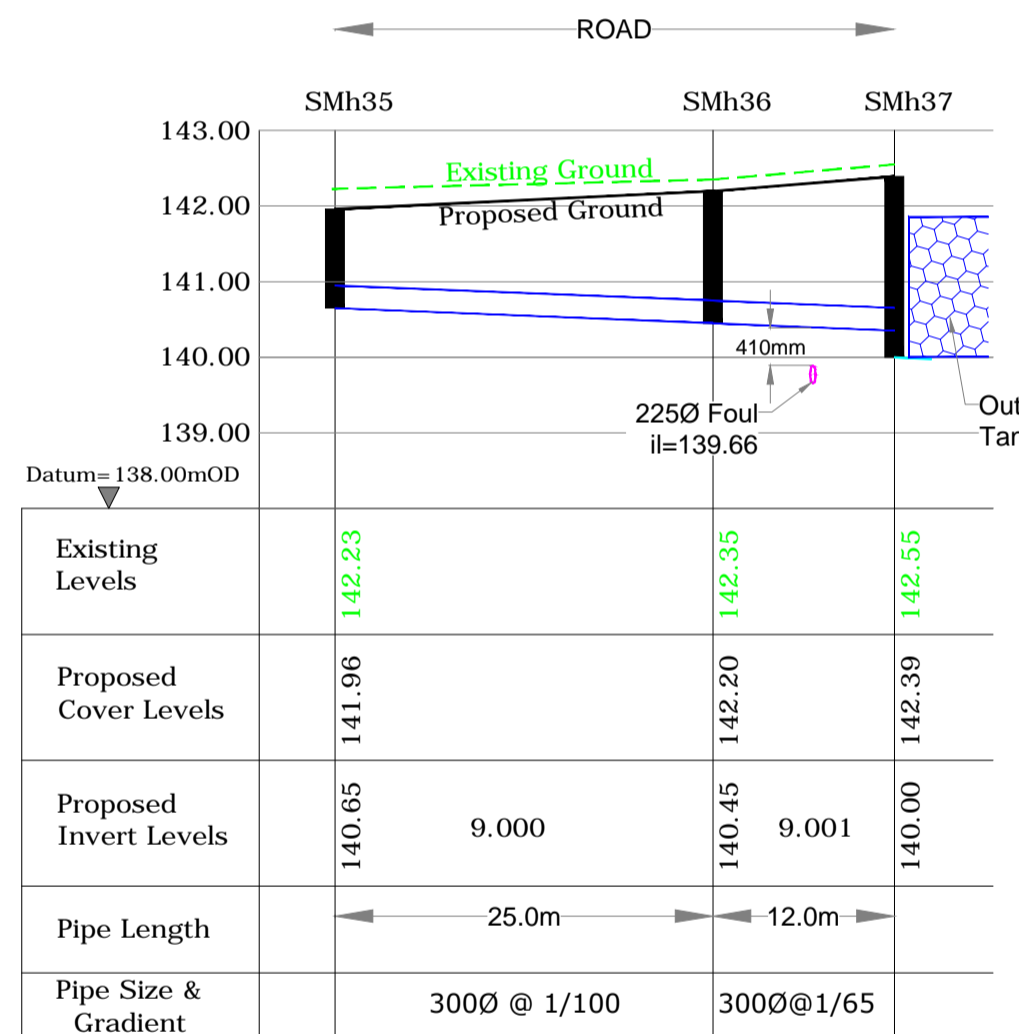
**S/W Longitudinal Section  
SMh67 to SMh71**  
Vertical Scale 1:100  
Horizontal Scale 1:500



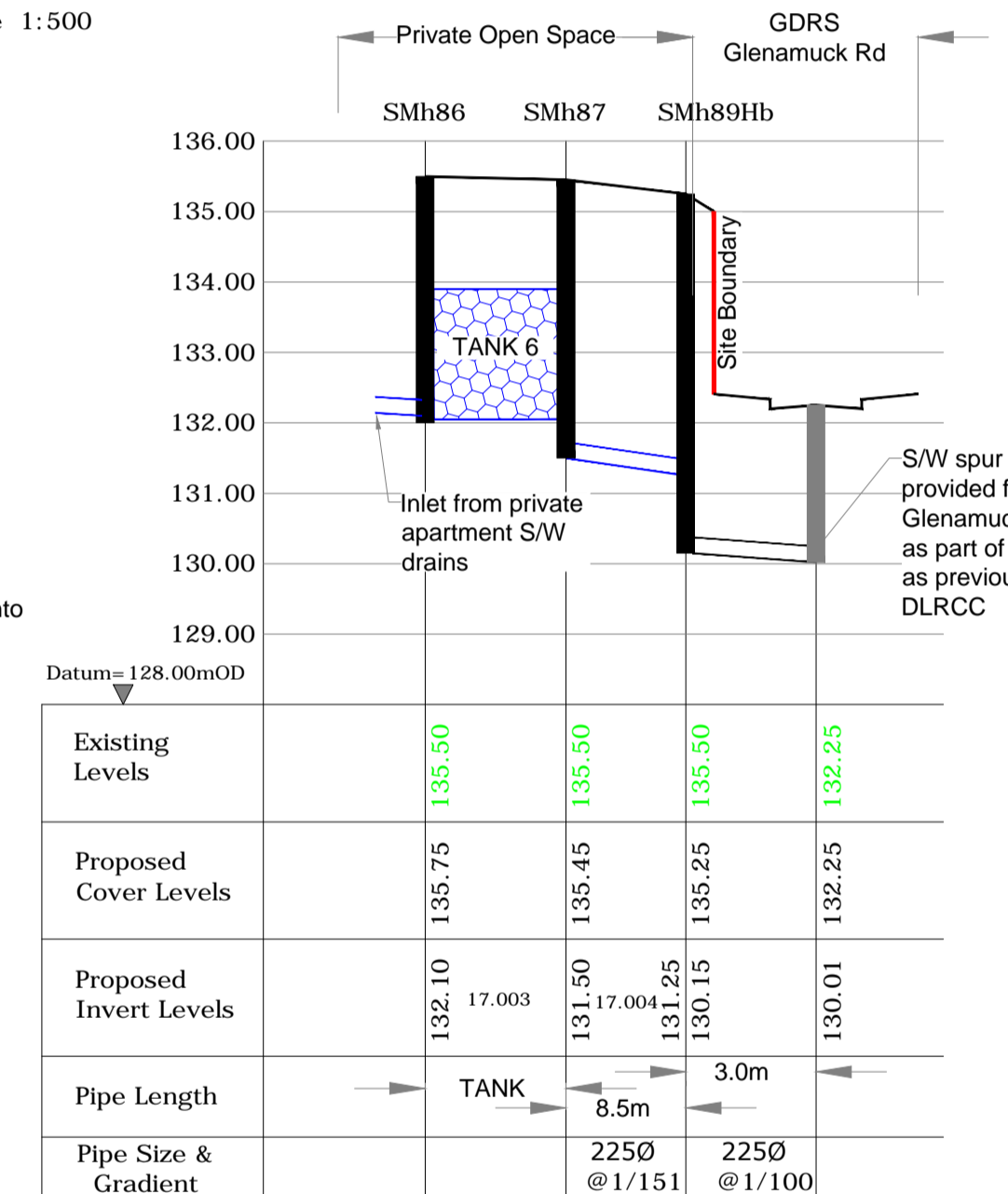
**S/W Longitudinal Section  
SMh62 to SMh63**  
Vertical Scale 1:100  
Horizontal Scale 1:500



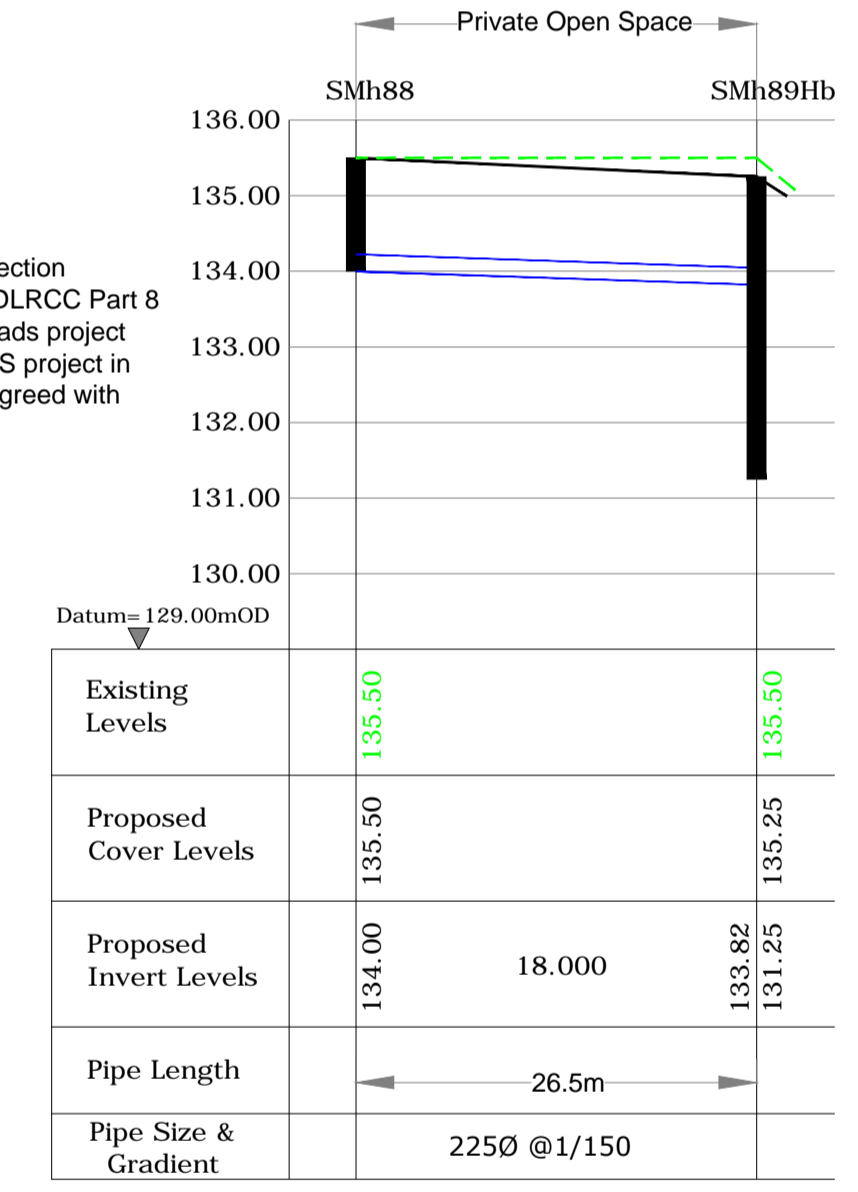
**S/W Longitudinal Section  
SMh21 to SMh24**  
Vertical Scale 1:100  
Horizontal Scale 1:500



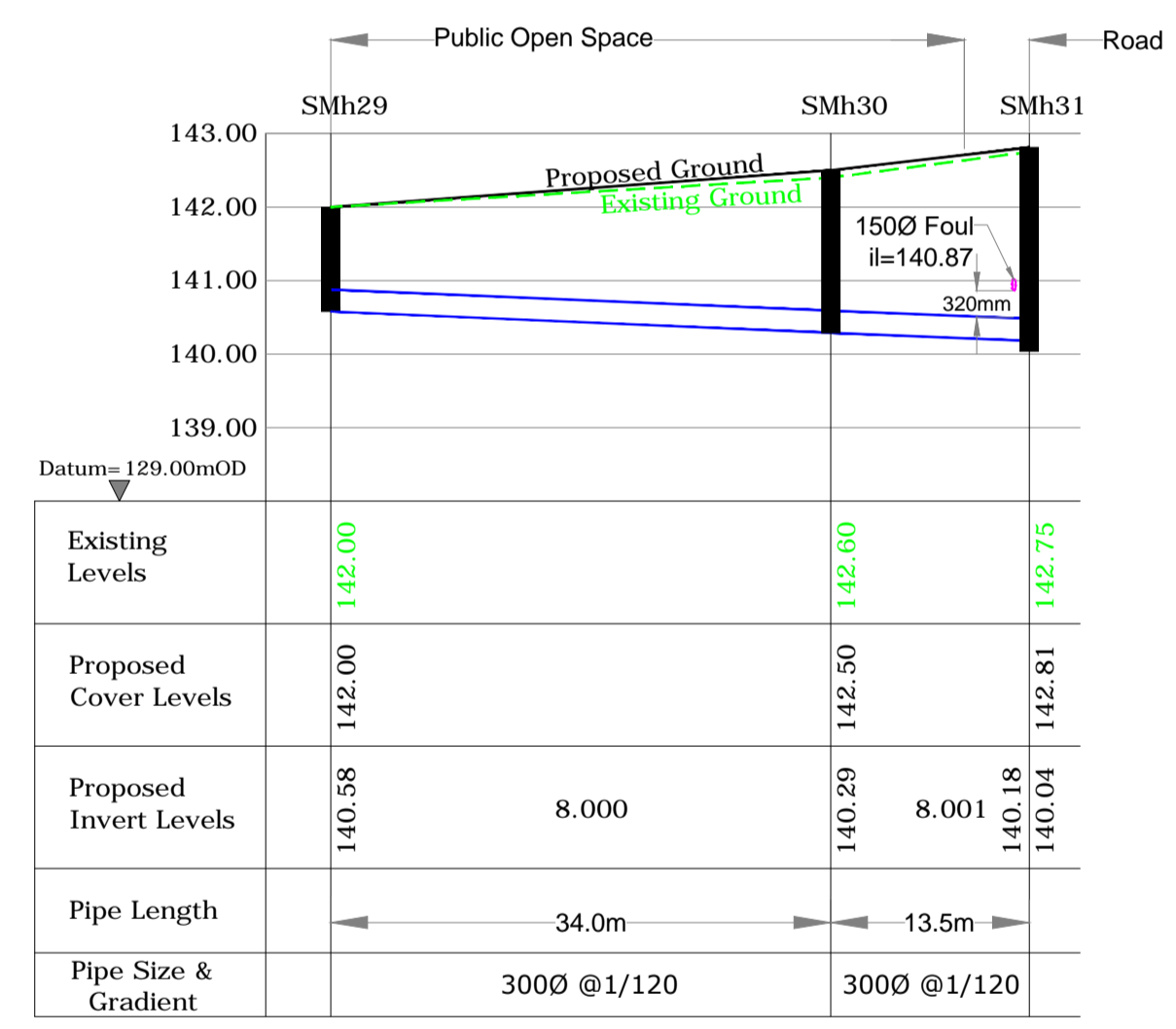
**S/W Longitudinal Section  
SMh35 to SMh37**  
Vertical Scale 1:100  
Horizontal Scale 1:500



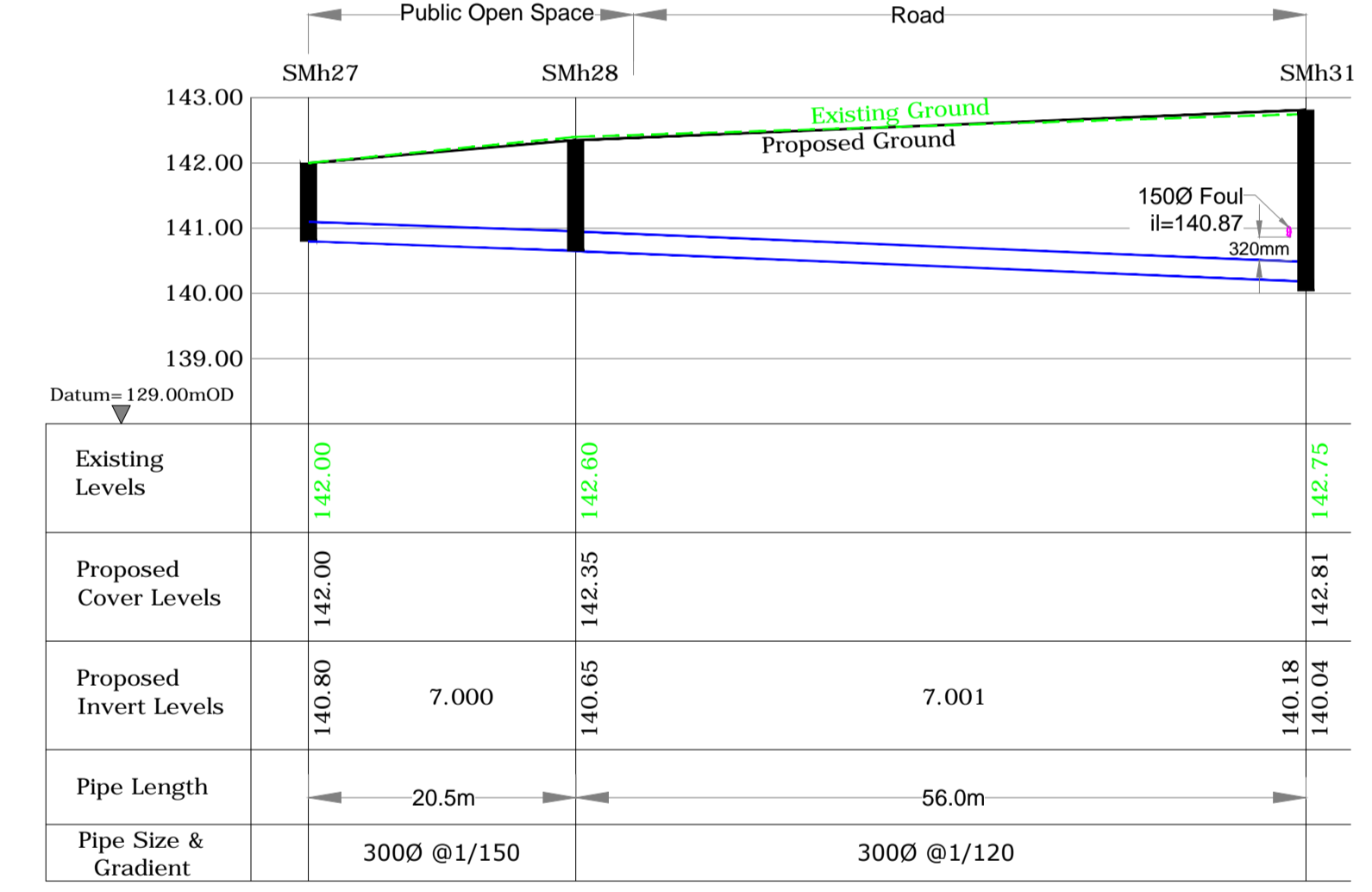
**S/W Longitudinal Section  
SMh86 to Outfall**  
Vertical Scale 1:100  
Horizontal Scale 1:500



**S/W Longitudinal Section  
SMh88 to SMh89Hb**  
Vertical Scale 1:100  
Horizontal Scale 1:500



**S/W Longitudinal Section  
SMh29 to SMh31**  
Vertical Scale 1:100  
Horizontal Scale 1:500



**S/W Longitudinal Section  
SMh27 to SMh31**  
Vertical Scale 1:100  
Horizontal Scale 1:500

- Notes:**
1. Read this drawing in conjunction with all other relevant Engineers and Architects drawings.
  2. Do not scale this drawing, use only written dimensions.
  3. Do not set out from this drawing unless specifically confirmed by the Engineers beforehand.
  4. All levels shown are to Mean Head datum (mOD).
  5. The contractor is to check all service connections before commencing any site development works.
  6. The Engineer is to be informed of discrepancies that may arise before the contractor commences any site development works, if in doubt - ask!
  7. Manhole and road gully details to comply with Greater Dublin Regional Code of practice for Drainage Works.
  8. Refer also to the Manhole details drawings provided for further information.
  9. Where cover to pipes is less than 1.2m in roads, 1.0m in public areas and 0.9m in grassed/landscaped areas, surround the pipe 150mm of concrete.

THIS IS A PLANNING DRAWING ONLY  
AND CANNOT BE USED FOR CONSTRUCTION PURPOSES

REFER TO Dwg. No. 2104/03-05 FOR  
PLAN ALIGNMENT OF S-W SEWER  
SHOWN ON THIS DRAWING

REV	DATE	DESCRIPTION

**ROGER MULLARKEY & ASSOCIATES**  
Consulting Structural and Civil Engineers

Duncreevan, Kilcock, Co. Kildare  
Tel: +353 1 610 3755 Mob: +353 87 232 4917  
E-mail: info@rmullarkey.ie www.rmullarkey.ie

**Project**  
KILTERNAN VILLAGE SHD

Drawing Title		Architect	
S/W LONGITUDINAL SECTIONS- Sheet 4		MCORM Architects	
Date	Drawn By	Scales	Dwg.No.
Oct'21	RM	As Shown @A1	2104/26
Stage	Rev		
PLANNING			